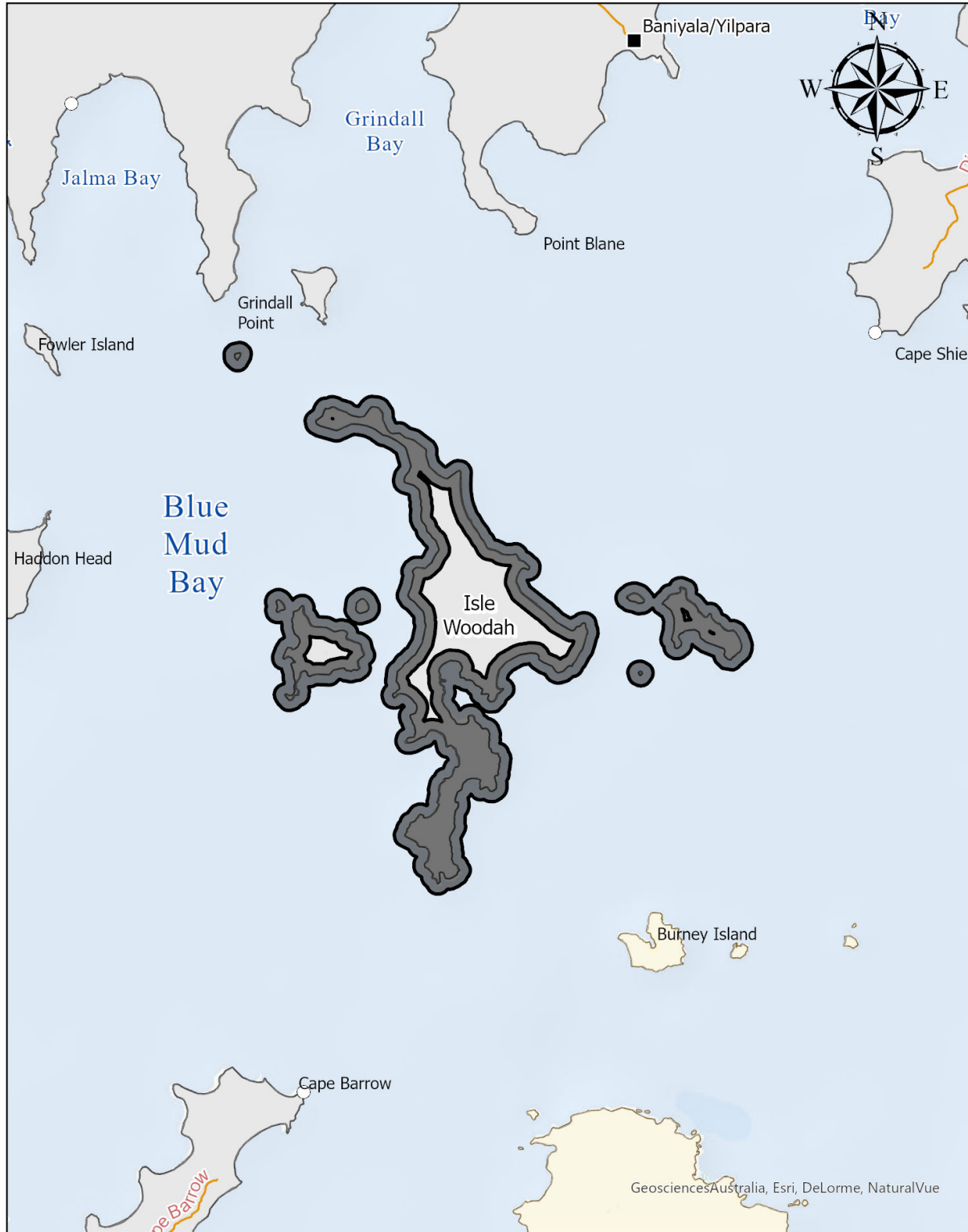





Fishing Access Zone 19



-  Permit area
-  Access Issued by other Agencies
-  Aboriginal Land Trust



Permit area applies to the intertidal zone along the highlighted coastline and the waters to the tidal extent of intersecting waterways. The intertidal zone is that area between the Mean Low Water Mark and the Mean High Water Mark. The Mean Low Water Mark is the average position of the water at low tide. The Mean High Water Mark is the average position of the water at high tide.

Zone range

The central islands of Blue Mud Bay	
Key geographic features:	
Isle Woodah	Nicol Island
Morgan Island	